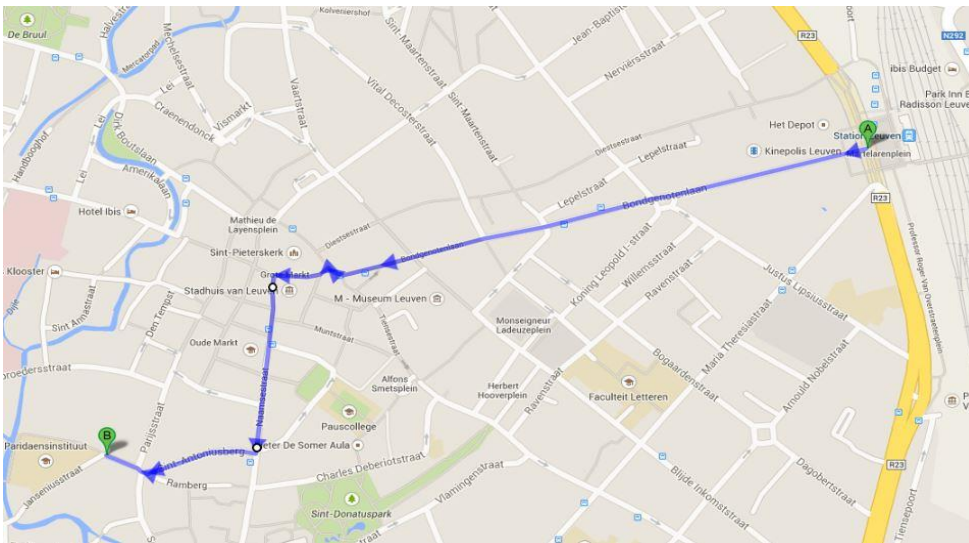


# How to get to the Irish College

(Pater Damiaanplein – Janseniusstraat 1)

## On foot, leaving from the train station (1.6km, 20 min)

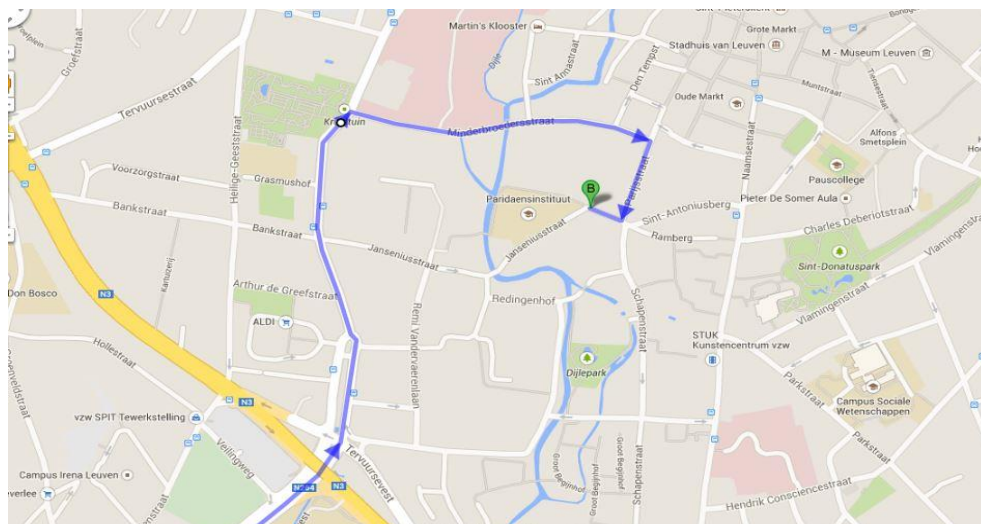
Upon leaving the train station, follow the **Bondgenotenlaan**, a road that runs straight down to the city center. Note that this road will be closed to cars on Monday 8<sup>th</sup>, and extremely busy because of a local city fair (and people celebrating EMG2014). At the center, turn left into the **Naamsestraat**, just past the historical Leuven Town Hall, in front of the Sint-Pieters church. After about two hundred meters, go right along **Sint-Antonijsberg**, a small and steep street that leads to the **Pater Damiaanplein** (Father Damian Square). The Irish College is at the very end of the square, on your left; its entrance is in the **Janseniusstraat** (closed for traffic because of construction work).



## By car, coming from Brussels or Liège (E40), or Aachen (E314)

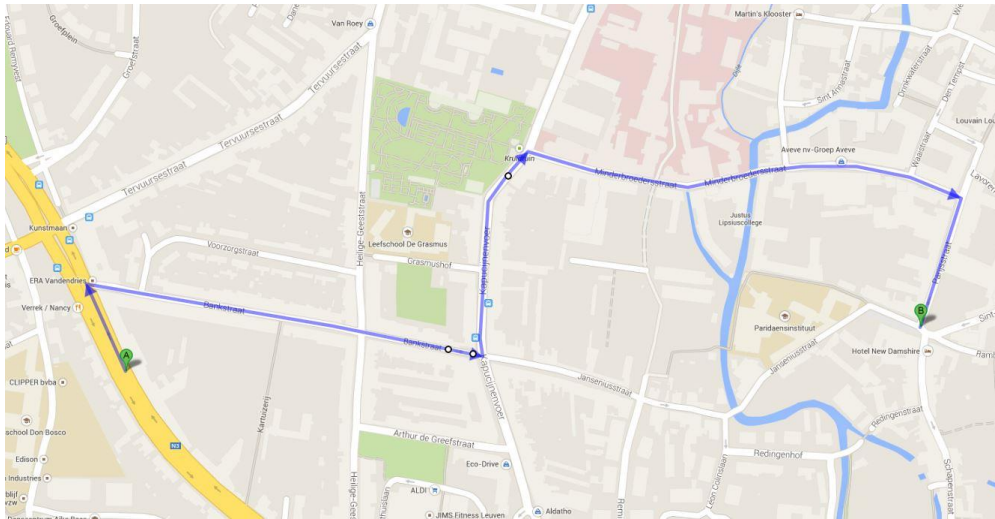
Set your GPS to Damiaanplein (not Janseniusstraat).

Leave the Leuven ring road (N3) to enter the city via the **Kapucijnenvoer**. Turn right into the **Minderbroederstraat**, and right again to the **Parijsstraat**. The first square is the **Pater Damiaanplein**. The College is on your right, at the corner of the square with the Janseniusstraat. The college has a small private parking. Ring the bell at the gate, and identify yourself as a participant of the Conference. To check in, leave the parking through the gate, and turn left to find the college entrance.



## By car, alternative road

An alternative to the above road (in case part of the **Kapucijnenvoer** would be closed because of the Leuven Fair on Monday), is to leave the Leuven ring road (N3) via the **Bankstraat** (a sharp turn to the right when coming from the N3). Turn left on **Kapucijnenvoer**; turn right into the **Minderbroedersstraat**, and right again to the **Parijsstraat**. The first square is the **Pater Damiaanplein**. The College is on your right, at the corner of the square with the Janseniusstraat.



## By bus, from the train station

Take **bus number 1 or 2**, direction Heverlee, leaving (usually) from bus platform 6. The bus will take you right to the center, and into the Naamsestraat (past the City Hall and Sint-Pieters church). Exit at the stop **Sint-Michielskerk** (which is around 200m into the Naamsestraat). Cross the street and take the **Sint-Antoniusberg** road down to the **Pater Damiaanplein**. The college is at the end of the square, with its entrance being of the left.

Note that on Monday, most of Leuven will be a pedestrian zone and busses will take a different route. Ask the bus driver to drop you of as close as possible to the Naamsestraat. From there, walk along the Naamsestraat towards the city center until the **Sint-Michielskerk**.

## By taxi, from the train station

There are taxis available in front of the train station. The ride will take about 5 to 10 minutes, depending on the traffic.